GF

FEDERAL EMERGENCY MANAGEMENT AGENCY
NATIONAL FLOOD INSURANCE PROGRAM

ELEVATION CERTIFICATE

O.M.B. No. 3067-0077
Expires July 31, 2002

Important: Read the instructions on pages 1 - 7.

01-189

SECTION A - PROPERTY OWNER INFORMATION

For Insurance Company Use:
Policy Number
Company NAIC Number

BUILDING OWNER'S NAME: Richard C. May

BUILDING STREET ADDRESS (Including Apt., Unit, Suite, and/or Bldg. No.) OR P.O. ROUTE AND BOX NO.: 6139 Summit Street

CITY: Tilghman | STATE: Maryland | ZIP CODE: 21671

PROPERTY DESCRIPTION (Lot and Block Numbers, Tax Parcel Number, Legal Description, etc.): Lot 71, Parcel 1, Tax Map 44-A " North Tilghman "

BUILDING USE (e.g., Residential, Non-residential, Addition, Accessory, etc. Use Comments section if necessary.)

RECEIVED AUG 07 2001

LATITUDE/LONGITUDE (OPTIONAL) (##° - ## - ##.## or ##.#####°) | HORIZONTAL DATUM: [ ] NAD 1927 [ ] NAD 1983 | SOURCE: [ ] GPS (Type): [ ] USGS Quad Map [ ] Other:

SECTION B - FLOOD INSURANCE RATE MAP (FIRM) INFORMATION

B1. NFIP COMMUNITY NAME & COMMUNITY NUMBER	B2. COUNTY NAME	B3. STATE
240066	Talbot	Maryland

B4. MAP AND PANEL NUMBER	B5. SUFFIX	B6. FIRM INDEX DATE	B7. FIRM PANEL EFFECTIVE/REVISED DATE	B8. FLOOD ZONE(S)	B9. BASE FLOOD ELEVATION(S) (Zone AO, use depth of flooding)
0035	A	Apr.25,1975	May 15, 1985	A-5	6.0'

B10. Indicate the source of the Base Flood Elevation (BFE) data or base flood depth entered in B9.
[ ] FIS Profile [X] FIRM [ ] Community Determined [ ] Other (Describe):

B11. Indicate the elevation datum used for the BFE in B9: [X] NGVD 1929 [ ] NAVD 1988 [ ] Other (Describe):

B12. Is the building located in a Coastal Barrier Resources System (CBRS) area or Otherwise Protected Area (OPA)? [ ] Yes [ ] No
Designation Date:

SECTION C - BUILDING ELEVATION INFORMATION (SURVEY REQUIRED)

C1. Building elevations are based on: [ ] Construction Drawings* [ ] Building Under Construction* [X] Finished Construction
*A new Elevation Certificate will be required when construction of the building is complete.

C2. Building Diagram Number 8 (Select the building diagram most similar to the building for which this certificate is being completed - see pages 6 and 7. If no diagram accurately represents the building, provide a sketch or photograph.)

C3. Elevations – Zones A1-A30, AE, AH, A (with BFE), VE, V1-V30, V (with BFE), AR, AR/A, AR/AE, AR/A1-A30, AR/AH, AR/AO
Complete Items C3a-i below according to the building diagram specified in Item C2. State the datum used. If the datum is different from the datum used for the BFE in Section B, convert the datum to that used for the BFE. Show field measurements and datum conversion calculation. Use the space provided or the Comments area of Section D or Section G, as appropriate, to document the datum conversion.
Datum _____ Conversion/Comments _____
Elevation reference mark used RM 108 Does the elevation reference mark used appear on the FIRM? [X] Yes [ ] No

- a) Top of bottom floor (including basement or enclosure) _____ . ___ ft.(m)
- b) Top of next higher floor 7 . 60 ft.(m)
- c) Bottom of lowest horizontal structural member (V zones only) _____ . ___ ft.(m)
- d) Attached garage (top of slab) _____ . ___ ft.(m)
- e) Lowest elevation of machinery and/or equipment servicing the building _____ . ___ ft.(m)
- f) Lowest adjacent grade (LAG) 4 . 40 ft.(m)
- g) Highest adjacent grade (HAG) 4 . 80 ft.(m)
- h) No. of permanent openings (flood vents) within 1 ft. above adjacent grade 11
- i) Total area of all permanent openings (flood vents) in C3h 1408 sq. in. (sq. cm)

License Number, Embossed Seal, Signature, and Date

SECTION D - SURVEYOR, ENGINEER, OR ARCHITECT CERTIFICATION

This certification is to be signed and sealed by a land surveyor, engineer, or architect authorized by law to certify elevation information.
I certify that the information in Sections A, B, and C on this certificate represents my best efforts to interpret the data available.
I understand that any false statement may be punishable by fine or imprisonment under 18 U.S. Code, Section 1001.

CERTIFIER'S NAME: Clarence H. Miller | LICENSE NUMBER: 4011
TITLE: President | COMPANY NAME: Land Surveys, Inc.
ADDRESS: P.O. Box 397, 14 So. Third Street | CITY: Denton | STATE: Md. | ZIP CODE: 21629
SIGNATURE: Clarence H. Miller | DATE: 8-03-01 | TELEPHONE: 410-820-5112

DIAGRAM 5

All buildings elevated on piers, posts, columns, or parallel shear walls. No obstructions below the elevated floor.

Distinguishing Feature – For all zones, the area below the elevated floor is open, with no obstruction to flow of flood waters (open lattice work and/or readily removable insect screening is permissible)

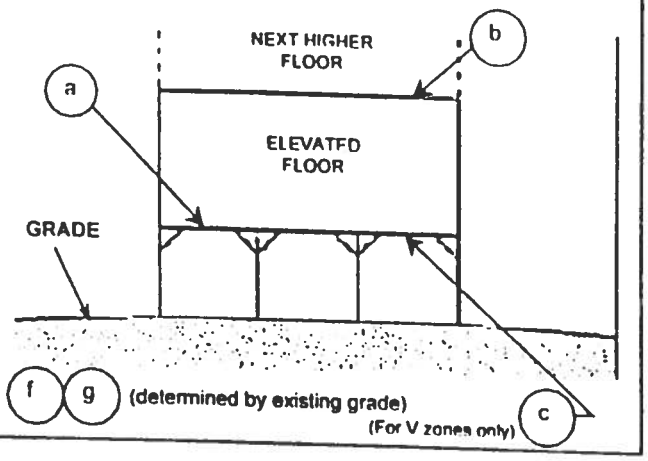

DIAGRAM 6

All buildings elevated on piers, posts, columns, or parallel shear walls with full or partial enclosure below the elevated floor.

Distinguishing Feature – For all zones, the area below the elevated floor is enclosed, either partially or fully. In A Zones, the partially or fully enclosed area below the elevated floor is with or without openings** present in the walls of the enclosure. Indicate information about openings in Section C, Building Elevation Information (Survey Required)

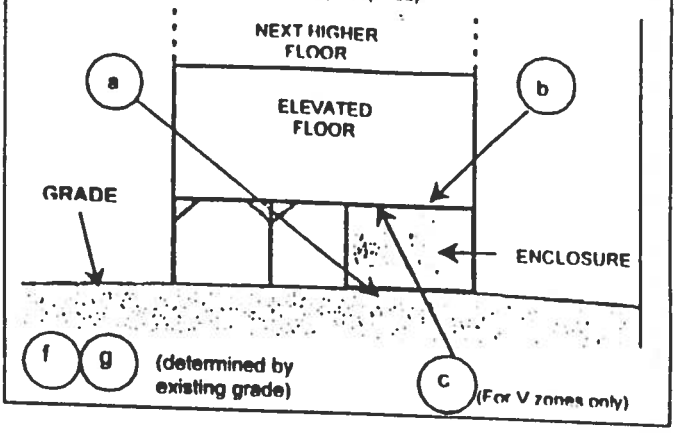

DIAGRAM 7

All buildings elevated on full-story foundation walls with a partially or fully enclosed area below the elevated floor. This includes walkout levels, where at least one side is at or above grade. The principal use of this building is located in the elevated floors of the building.

Distinguishing Feature – For all zones, the area below the elevated floor is enclosed, either partially or fully. In A Zones, the partially or fully enclosed area below the elevated floor is with or without openings** present in the walls of the enclosure. Indicate information about openings in Section C, Building Elevation Information (Survey Required).

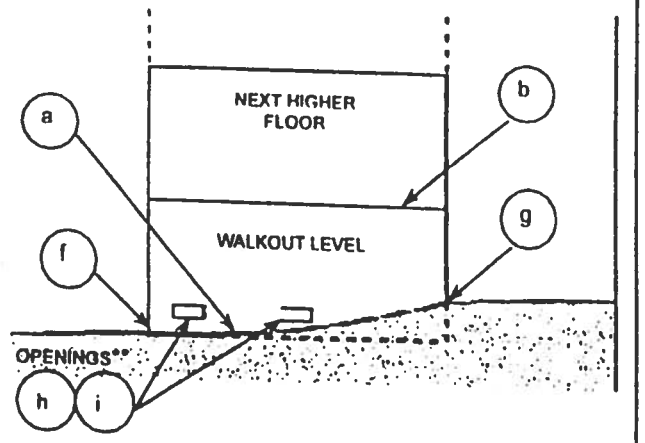

DIAGRAM 8

All buildings elevated on a crawl space with the floor of the crawl space at or above grade on at least one side.

Distinguishing Feature – For all zones, the area below the first floor is enclosed by solid or partial perimeter walls. In all A zones, the crawl space is with or without openings** present in the walls of the crawl space. Indicate information about the openings in Section C, Building Elevation Information (Survey Required).

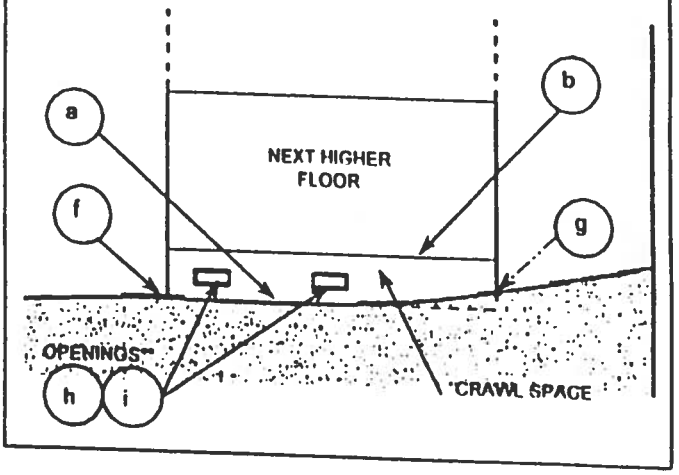

** An "opening" (flood vent) is defined as a permanent opening in a wall that allows for the free passage of water automatically in both directions without human intervention. Under the NFIP, a minimum of two openings is required for enclosures or crawl spaces with a total net area of not less than one square inch for every square foot of area enclosed. Each opening must be on different sides of the enclosed area. If a building has more than one enclosed area, each area must have openings on exterior walls to allow floodwater to directly enter. The bottom of the openings must be no higher than one foot above the grade underneath the flood vents. Alternatively, you may submit a certification by a registered professional engineer or architect that the design will allow for the automatic equalization of hydrostatic flood forces on exterior walls. A window, a door, or a garage door is not considered an opening.