VISION

- Gateway
- Nature-Based Learning
- Exploration & Recreation
- Habitat Creation
- Sustainable Solutions
- Maximize Pollutant Reductions

PROGRAM

- **PHASE I**
  - Tree planting (5 Acres)
  - Wetland Creation (Watershed Implementation Plan)
  - Parking Lot
  - Structure or Restrooms
  - Some Trails
- **PHASE II**
  - Additional Structures / Restrooms
  - Additional Trails
  - Utilities
  - Additional Planting

PICNIC SHELTER

WEIR WALL & BOARDWALK

RESTROOMS & PAVILION

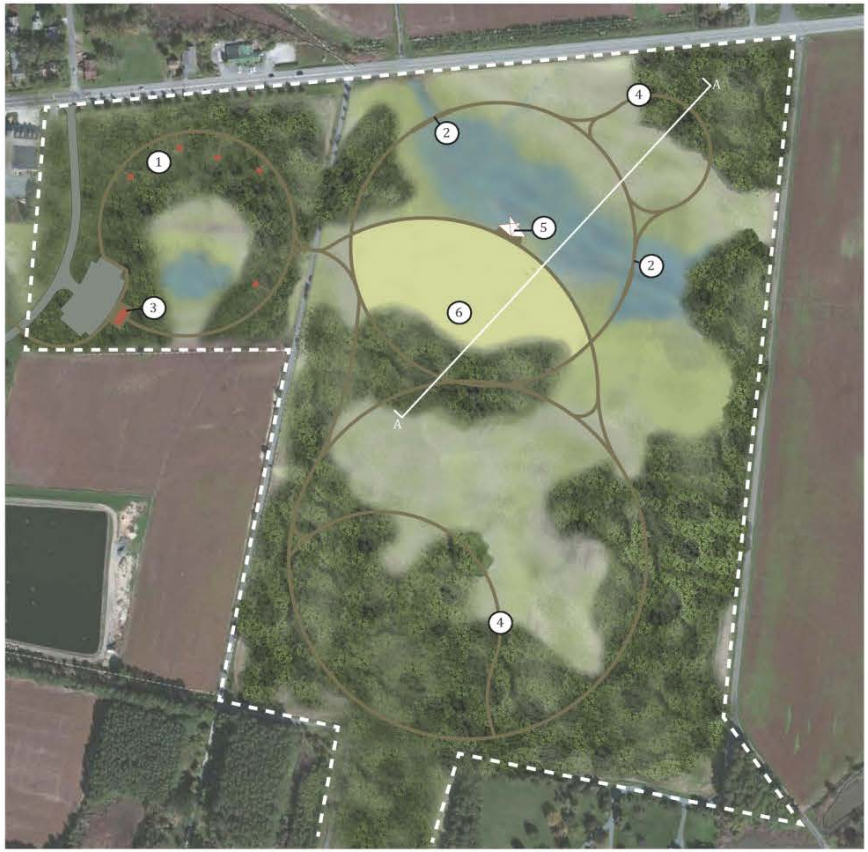

TRAIL & WETLAND COMPLEX

SHADE STRUCTURE

GRASS HILL

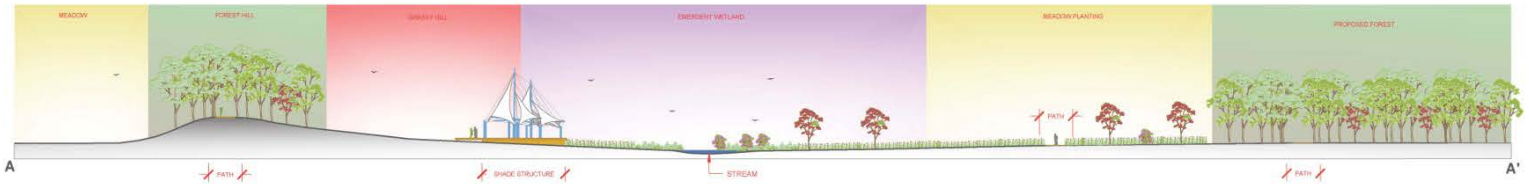

NORTH

OXFORD GATEWAY PARK . OPTION 1

TALBOT COUNTY, MD · OCTOBER 2014

CENTER FOR WATERSHED PROTECTION
Your first source for best practices in stormwater and watershed management

AMT

PICNIC SHELTER



WEIR WALL & BOARDWALK

RESTROOMS & PAVILION

TRAIL & WETLAND COMPLEX

BOARD WALK

WIND TURBINE

NORTH

OXFORD GATEWAY PARK . OPTION 2

TALBOT COUNTY, MD · OCTOBER 2014

CENTER FOR WATERSHED PROTECTION

Your first source for best practices in stormwater and watershed management

AMT

PICNIC SHELTER

WEIR WALL

COMPOSTING RESTROOM



TRAIL & WETLAND COMPLEX

OVERLOOK

BRIDGE

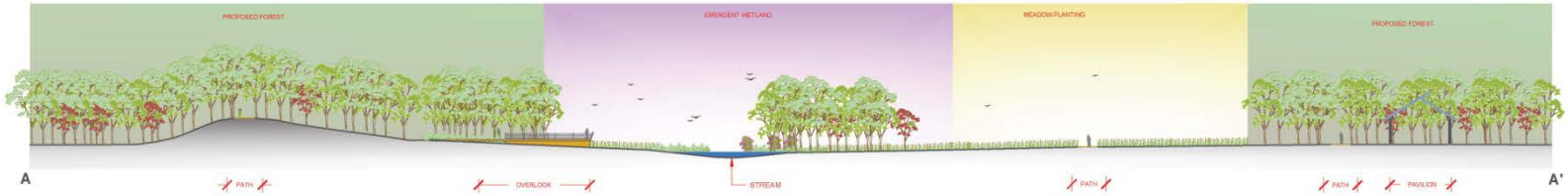

NORTH

OXFORD GATEWAY PARK . OPTION 3

TALBOT COUNTY, MD · OCTOBER 2014

CENTER FOR WATERSHED PROTECTION

Your just source for best practices in stormwater and watershed management

AMT